










Mamay Istinniy
 Baikal
 Russia
Elevation: 1510 m
Aspect: SE
Specifics: Ski tracks on slope; We skied slope

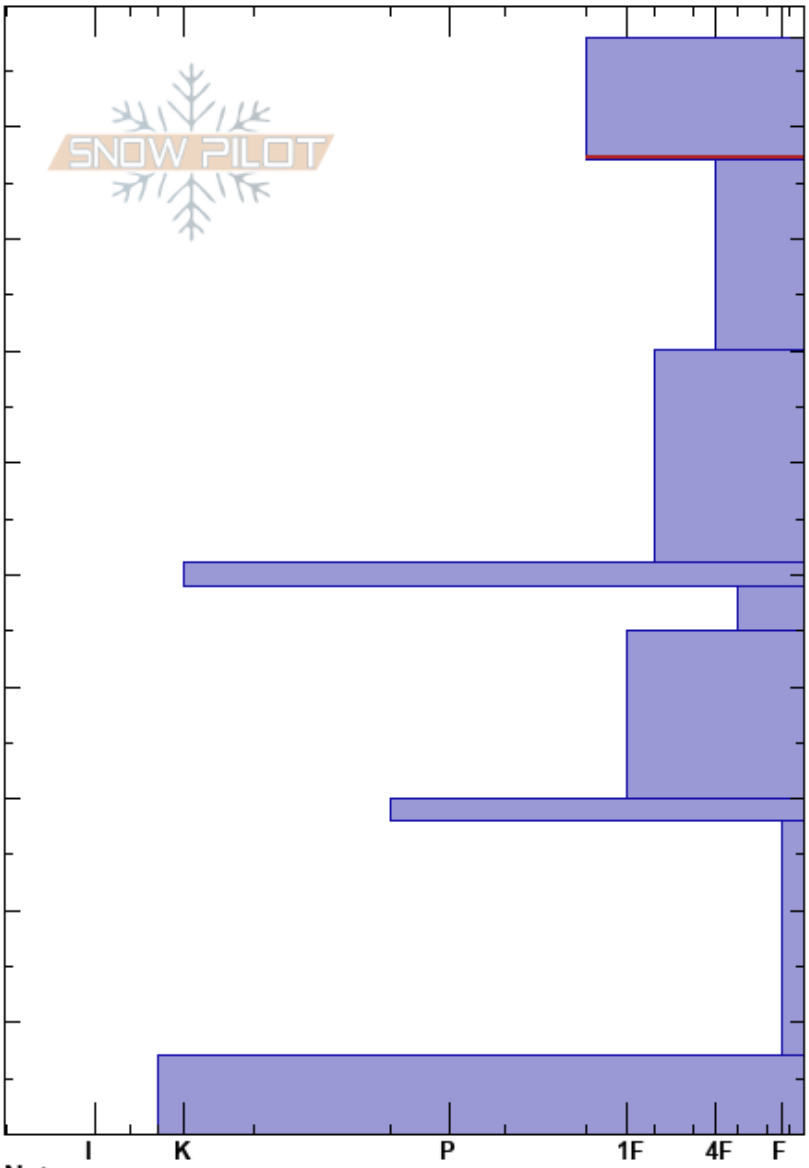
Mikhail Ryabchikov
 29/11/2024 - 13:00
Co-ord: 51.38722N, 104.80863E
Slope Angle: 33°
Wind Loading: previous

Stability: Good
Air Temperature:
Sky Cover: FEW
Precipitation: NO
Wind: W Light Breeze

HS: 98
PS: 18 98-87cm: Problematic layer

Layer Notes:

Crystal Form	Crystal Size	Moisture	ρ kg/m ³	Stability tests & Layer comments
	0.3	D		
	0.5	D		← CT11, RP @86cm ← ECTN12 @86cm
	0.3-0.5	D		
		D		
	0.5-1 (f)	D		
	0.5	D		
		D		
	1	D		
		D		



Notes: